



# LAFAYETTE CITY NEWSLETTER

Published by the City of Lafayette

City Hall • 486 Third Street • PO Box 55 • Lafayette, Oregon 97127

Phone: 503-864-2451 • Fax: 503-864-4501

Website: [www.ci.lafayette.or.us](http://www.ci.lafayette.or.us)

JUNE 2019

## July 4<sup>th</sup> Liberty Kids Bike Parade & Picnic

Kick-off your July 4<sup>th</sup> celebration with the Annual Liberty Kids Bike Parade and Picnic! No registration is required for the bike parade. Just bring your bikes, wagons, scooters, or strollers decorated in a patriotic theme to Wascher School and join us as the Lafayette Fire Engine leads the parade to Joel Perkins Park. Prizes will be given to the best decorated bikes, so bring your creativity!

### Fire Department:

7:00 am Pancake Breakfast Fundraiser

### Wascher School:

10:00 am Bike Decorating (some free decorating supplies will be available)

10:45 am Flag Ceremony

11:00 am Bike Parade

### Joel Perkins Park:

11:30 am Kids enjoy a FREE picnic lunch provided by Lafayette Community Church while listening to Second Winds brass band!

If you have questions or would like to offer assistance by volunteering at the event, please call City Hall at 503-864-2451.



## Fowl & Rabbit Permits Available





The City Council has enacted new regulations for the housing and care of fowl and rabbits, which Lafayette citizens voted to allow in November 2018. Regulations include standards for a coop or hutch, setbacks from property lines, and cleanliness. The new rules went into effect on May 18, 2019 and all keepers, even those who already have fowl and/or rabbits, have until July 18 to obtain an approved permit (which is free) and come into compliance with the new rules. If you have any questions about the rules, please contact City Hall at 503-864-2451.

## Level I Water Use Begins June 4, 2019

Lafayette water customers will begin an odd/even water use schedule on June 4. This proscriptive conservation measure will better enable our water production to meet daily peak demands during the summer and will help to postpone or eliminate the need for a higher level of water curtailment that may be needed later in the summer.

The Level I watering is an odd/even schedule based on the address of your water service, from 6:00 pm to 10:00 am. Odd-numbered addresses use outside water on odd-numbered calendar days, and even-numbered addresses water on even-numbered calendar days.

We can all do our part to lessen the effects of limited water supplies expected this summer by conserving the water we use each day. Outdoor water use accounts for almost half the water used and thus provides the greatest single opportunity for conserving.

-  Water early in the morning before 10:00 am. Watering in the heat of the day allows the water to evaporate and watering late in the day may promote fungus and lawn diseases.
-  Depending on the weather, it's generally better to water once a week and provide 1 inch to 1 ½ inches of water. (If it's hot, you might have to water more often.)
-  Time how long it takes to apply one inch of water by placing a flat-bottomed can about 6-feet away from the sprinkler. An empty tuna can works well.
-  Do not mow lawns too short; taller grass requires less water. Consider letting your lawn brown out. It will come back.

**INSIDE:** 2018 Drinking Water Quality Report



## 2018 WATER QUALITY REPORT

The City of Lafayette is pleased to provide you with this year's Annual Drinking Water Quality Report. We want to keep you informed about the water and services we have delivered to you over the past year. Our goal is, and always has been, to provide to you a safe and dependable supply of drinking water. We are proud that your drinking water meets or exceeds all Federal and State requirements. Our active water sources (groundwater) are as follows:

1. Four wells and three springs in the Henry Creek Watershed situated Northeast of the city (the "**Lafayette Combined Watershed Sources**");
2. A well in Perkins Park in the city ("**City Park Well**").
3. Five wells shared with the City of Dayton located south of Dayton ("**Dayton/Lafayette Well Field**").
4. A well located on Hwy 18, 2 miles southeast of the city ("**Well #7**") – Currently Inactive.

The test results from the Dayton/Lafayette Wellfield are on file with the City of Dayton. The City of Lafayette received three late reporting violations in 2018, which have been corrected. If you have any questions about this report or concerning your water quality, please contact Preston Polasek, City Administrator at 503-864-2451.

**Si Ingles no es su lenguaje, favor de leer lo siguiente:** Este reporte es para informales a todo nuestro clientes sobre la cualidad de la agua de la ciudad de Lafayette. Varios de nuestros clientes son hispanos y queremos que todos reciban y entiendan este reporte. Si usted tiene dificultad en entender este reporte y desea que se le traduzca en español o si tiene alguna pregunta que desea que se le conteste en español, favor de llamar al City Hall al (503) 864-2451.



## IMPORTANT WATER QUALITY INFORMATION

The 1996 Amendments to the Safe Drinking Water Act require that all states conduct Source Water Assessments for public water systems within their boundaries. The assessments consist of (1) identification of the Drinking Water Protection Area, i.e., the area at the surface that is directly above that part of the aquifer that supplies groundwater to our wells, (2) identification of potential sources of contamination, and (3) determining the susceptibility or relative risk to the well water from those sources. Based on the assessment results, which indicate that the aquifer is highly sensitive in the immediate vicinities of the springs and wells 1 and 2, the drinking water source is considered to be susceptible to viral contamination because viral contaminant sources (surface water) have been identified within the 2-year Time-of-Travel of the wells. A copy of the Source Water Assessment is available for review at City Hall.

All sources of drinking water are subject to potential contamination by substances that are naturally occurring or man-made. These substances can be microbes, inorganic or organic chemicals and radioactive substances. All drinking water, including bottled water, may reasonably be expected to contain at least small amounts of some contaminants. The presence of contaminants does not necessarily indicate that the water poses a health risk. More information about contaminants and potential health effects can be obtained by calling the Environmental Protection Agency's Safe Drinking Water Hotline at 1-800-426-4791.

Although the City routinely monitors for lead and copper in the water, and has been in compliance since the upgrades to our system were completed in 2003 to address this issue. All water providers are required to include the following language in this report:

*Lead in drinking water is primarily from materials and components associated with service lines and home plumbing. If present, elevated levels of lead can cause serious health problems, especially for pregnant women and young children. The City of Lafayette is responsible for providing high quality drinking water, but cannot control the variety of materials used in plumbing components. When your water has been sitting for several hours, you can minimize the potential for lead exposure by flushing your tap for 30 seconds to 2 minutes before using water for drinking or cooking. If you are concerned about lead in your drinking water, you may wish to have your water tested. Information on lead in drinking water, testing methods, and steps you can take to minimize exposure is available from the Safe Drinking Water Hotline at 1-800-426-4791 or at [www.epa.gov/safewater/lead](http://www.epa.gov/safewater/lead).*

## 2018 CONTAMINANT TESTING DATA

In order to ensure that tap water is safe to drink, EPA prescribes regulations which limit the amount of contaminants in water provided by public water systems. The table below lists all of the drinking water contaminants that we detected during the calendar year of this report or that we are required to test for. Although many more contaminants were tested, only those substances listed below were found in your water. Unless otherwise noted, the data presented in this table is from testing done in the calendar year of the report. The EPA or the State requires us to monitor for certain contaminants less than once per year because the concentrations of these contaminants do not vary significantly from year to year, or the system is not considered vulnerable to this type of contamination. As such, some of our data, though representative, may be more than one year old. Some people may be more vulnerable to contaminants in drinking water than the general population. Immuno-compromised persons such as persons with cancer undergoing chemotherapy, persons who have undergone organ transplants, people with HIV/AIDS or other immune system disorders, some elderly, and infants can be particularly at risk from infections. These people should seek advice about drinking water from their health care providers. CDC guidelines on appropriate means to lessen the risk of infection by cryptosporidium and other microbiological contaminants are available from the Safe Drinking Water Hotline (800-426-4791).

Contaminant	Violation Y/N	Level Detected	Unit	MCLG	MCL	Likely Source of Contamination
<b>Microbiological Contaminants</b>						
1. Total Coliform Bacteria	N	ND		0	Presence of coliform bacteria in 1 monthly sample	Naturally present in the environment.
2. Fecal coliform and <i>E.coli</i>	N	ND		0	A routine sample and repeat sample are total coliform positive, and one is also fecal coliform or <i>E. coli</i> positive	Human and animal fecal waste
<b>Disinfection Byproducts, Byproduct Precursors, and Disinfectant Residuals</b>						
TTHMs (Total Trihalomethanes)	Y	<b>0.081 LRAA</b> <b>0.023/0.0956 Range</b> 08/08/18 (high)	mg/L	N/A	.080	Byproduct of drinking water disinfection
Halo-Acetic Acids	N	<b>0.033 LRAA</b> <b>0.0141/0.0356 Range</b> 11/14/18 (high)	mg/L	0	.060	Byproduct of drinking water disinfection
<b>Inorganic Contaminants (IOC)</b>						
Lead (3 Year Testing Cycle)	N	<b>0.0020</b> 07/09/2018 - 07/30/2018	mg/L	0	Action Level = .015 mg/L	Corrosion of household plumbing systems, erosion of natural deposits
Copper (9 Year Testing Cycle)	N	<b>0.198</b> 07/09/2018 - 07/30/2018	mg/L	1.3	Action Level = 1.3 mg/L	Corrosion of household plumbing systems; erosion of natural deposits; leaching from wood preservatives
Nitrate (Annual Testing) Watershed	N	<b>1.58</b> 2018	mg/L	10	10	Runoff from fertilizer use; leaching from septic tanks, sewage; erosion of natural deposits.
City Park Well		<b>0.01</b> 2018				
Arsenic (9 Year Testing) Watershed	N	<b>ND</b> 3/13/14	ppb	N/A	10	Erosion of natural deposits; Runoff from orchards; Runoff from glass and electronics production wastes.
City Park Well		<b>ND</b> 3/13/14				
<b>Radioactive Contaminants</b> 9 Year Testing Cycle						
Combined radium Watershed	N	<b>ND</b> 08/15/12	pCi/l	0	5	Erosion of natural deposits
Combined radium City Park Well	N	<b>ND</b> 08/15/12	pCi/l	0	5	Erosion of natural deposits
Uranium Watershed	N	<b>ND</b> 08/15/12	ug/L	0	30	Erosion of natural deposits
City Park Well		<b>ND</b> 08/15/12				
<b>Volatile Organic Contaminants</b> 3 Year Testing Cycle						
Xylene	N	<b>.0162</b> 11/22/16	ppm	10	10	Discharge from industrial chemical factories
Ethyl benzene	N	<b>.0023</b> 11/22/16	ppm	10	10	Discharge from industrial chemical factories
<b>Other</b>						
Synthetic Organic Chemicals Watershed	N	<b>ND</b> 8/27/14				
City Park Well		<b>ND</b> 8/27/14				



## DEFINITIONS

In this report and the test results table you will find many terms and abbreviations you might not be familiar with. To help you better understand these terms we've provided the following definitions:

**Action Level (AL)**- the concentration of a contaminant which, if exceeded, triggers treatment or other requirements which a water system must follow.

**Coliform Bacteria** - Coliform bacteria are an “indicator” organism common in the environment and in all warm blooded animals and humans. While generally not harmful, the presence of these bacteria in drinking water indicates that the water may be contaminated with other disease causing organisms.

**Detected** - laboratory analysis indicates that the constituent is present.

**Non-Detects (ND)** - laboratory analysis indicates that the constituent is not present.

**Maximum Contaminant Level (MCL)** - (mandatory language) The “Maximum Allowed” (MCL) is the highest level of a contaminant that is allowed in drinking water. MCL’s are set as close to the MCLG’s as feasible using the best available treatment technology.

**Maximum Contaminant Level Goal (MCLG)** - (mandatory language) The “Goal” (MCLG) is the level of a contaminant in drinking water below which there is no known or expected risk to health. MCLG’s allow for a margin of safety.

**Maximum Residual Disinfectant Level (MRDL)** - The highest level of a disinfectant allowed in drinking water. There is convincing evidence that addition of a disinfectant is necessary for control of microbial contaminants.

**Maximum Residual Disinfectant Level Goal (MRDLG)**- The level of a drinking water disinfectant below which there is no known or expected risk to health. MRDLG’s do not reflect the benefits of the use of disinfectants to control microbial contamination.

**Parts per million (ppm) or Milligrams per liter (mg/l)** - one part per million corresponds to one minute in two years or a single penny in \$10,000.

**Parts per billion (ppb) or Micrograms per liter (µg/L)** - one part per billion corresponds to one minute in 2,000 years, or a single penny in \$10,000,000.

**Picocuries per liter (pCi/L)** - picocuries per liter is a measure of the radioactivity in water.



						1
2	3	4	5	6	7	8
9	10	11	12	13 6:30 pm City Council	14	15
16	17 Happy Last Day of School	18	19	20	21	22
23	24	25	26	27	28	29
30						